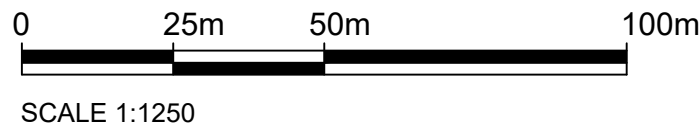
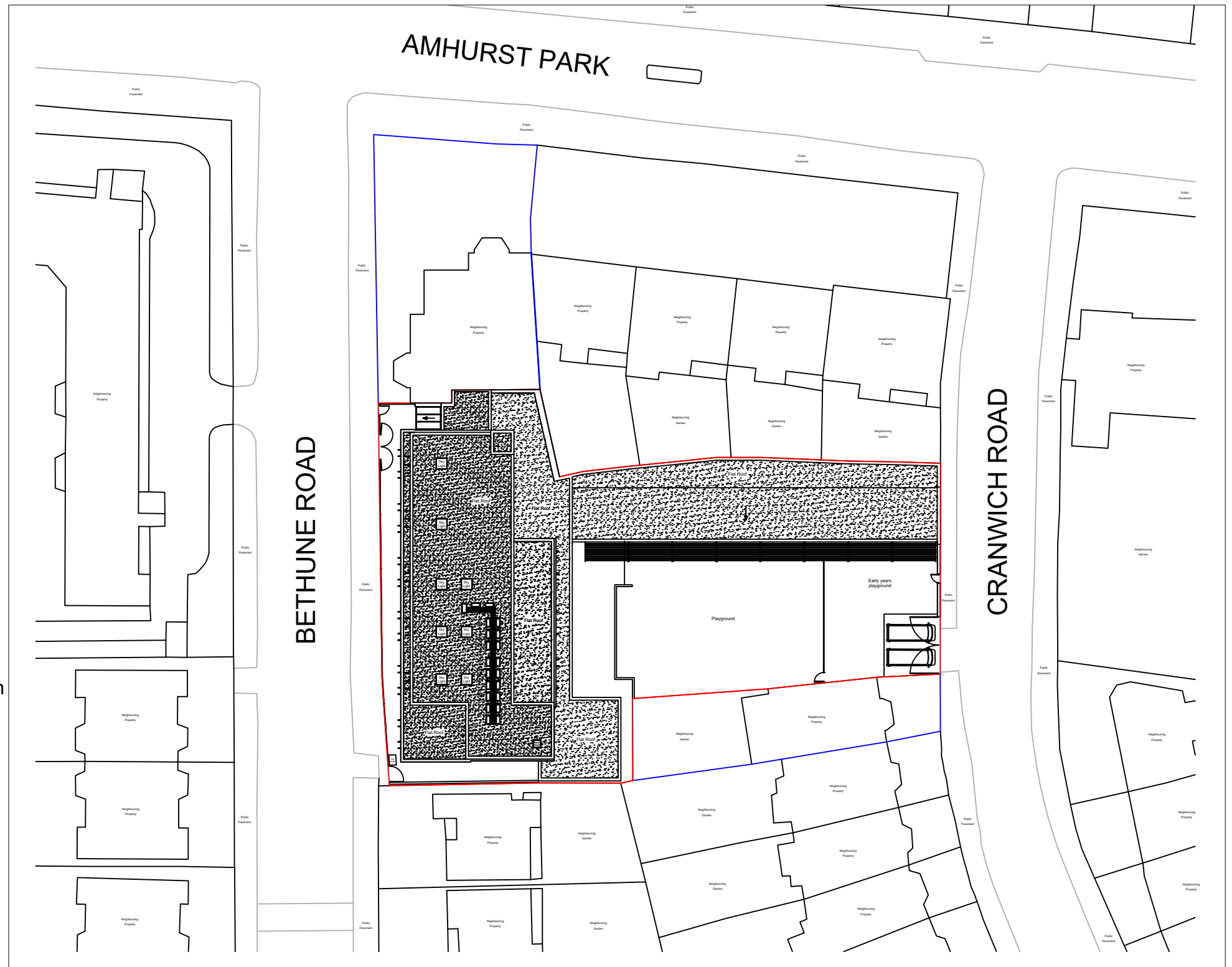


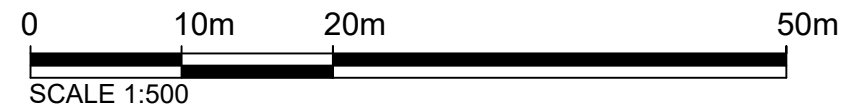
OS Map



- Property Boundary
- Neighboring Property Boundary Under The Same Ownership.



Location Plan



Notes.
Contractors must verify all dimensions at the site before commencing any work.
No construction work before Building Control approval and structural engineer confirmation.
Any discrepancies to be reported to Gridline. All drawings are to be read in conjunction with all relevant drawings and specifications.

Project No.S					
REV	DATE	DESCRIPTION	BY	CH	
A	Sep 2020	Illustration of proposed plan plant provision.	Sara	Nash	
B	Feb 2021	Illustration of proposed elevation plant provision.	Sara	Nash	
C	Feb 2023	Proposal retracted 0.5m off the side elevation.	Sara	Joel	
D	Apr 2023	Proposal reduced in size.	Sara	Joel	

PROJECT TITLE 180 Bethune Road London N16 5DP	
DATE July 2020	Project No. 2921

DRAWING TITLE Proposed - OS Map-Location Plan		
CLIENT Mr Low		
DRAWING No. PR-L001	SCALE @ A3 1:1250 / 1:500	Drawn by: Sara

PLANNING SERVICES
Unit 9b, The High Cross
Centre, Fountayne Rd,
N15 4BE
TEL: 020 8802 3480
www.samplanning.co.uk