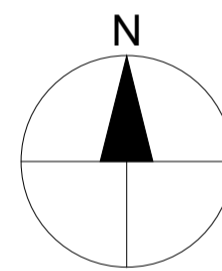
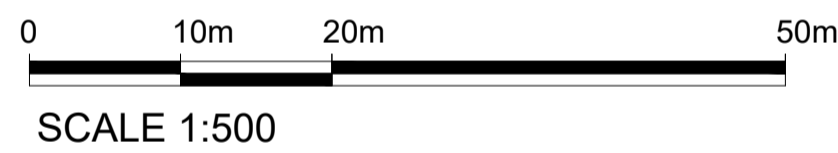
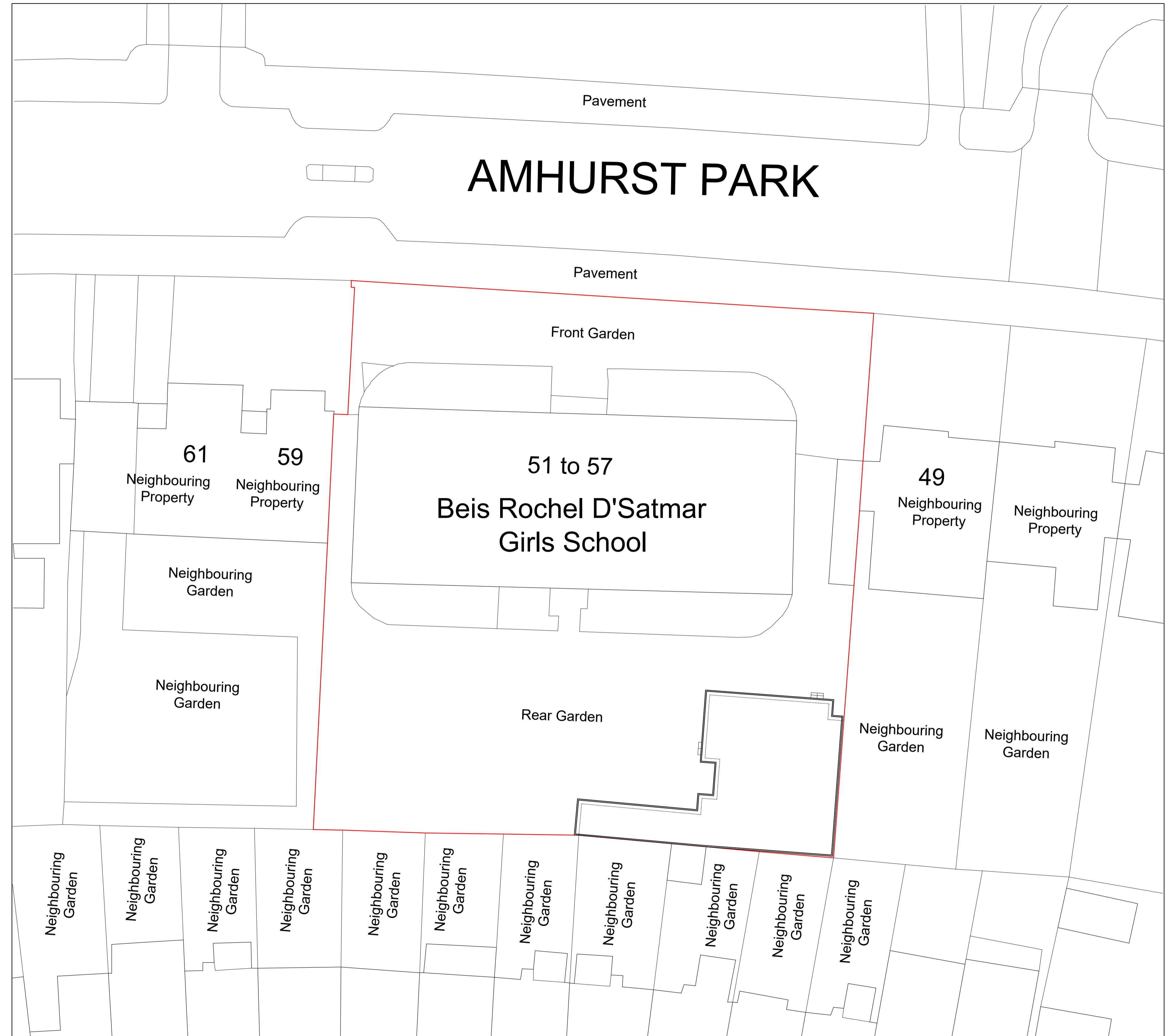


OS Map

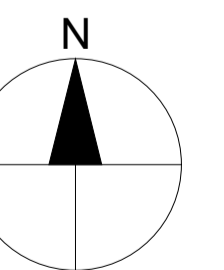
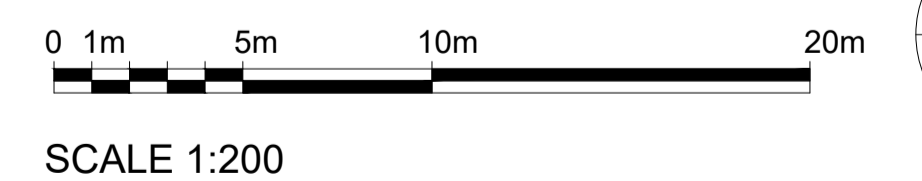


Property Boundary

Site Area: 2224.32 Sqm



Location Plan



Notes.
Contractors must verify all dimensions at the site before commencing any work.
No construction work before Building Control approval and structural engineer confirmation.
Any discrepancies to be reported to Gridline.
All drawings are to be read in conjunction with all relevant drawings and specifications.

Project No.S					
REV	DATE	DESCRIPTION	BY	CH	

PROJECT TITLE		DRAWING TITLE	
51 57 Amhurst Park N16 5AQ		Existing - OS Map	
DATE May 2022		CLIENT Beis Rochel School	
Project No. 5651	DRAWING No. Ex-L001	SCALE @ A1 1:500 / 1:200	Drawn by: Faye

