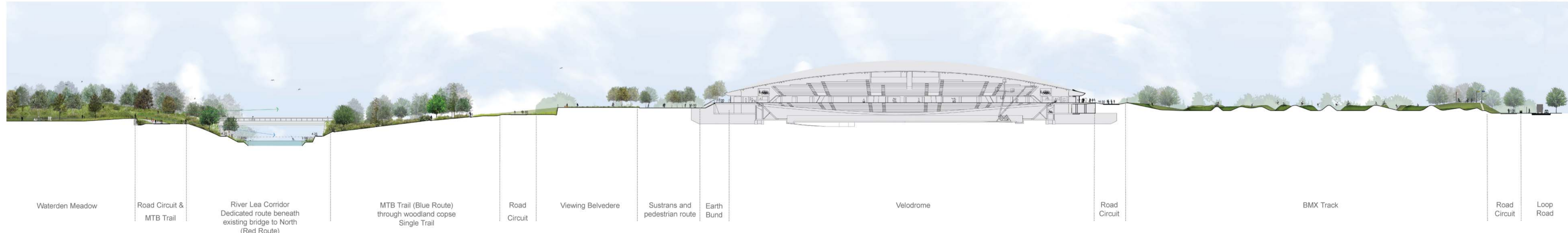
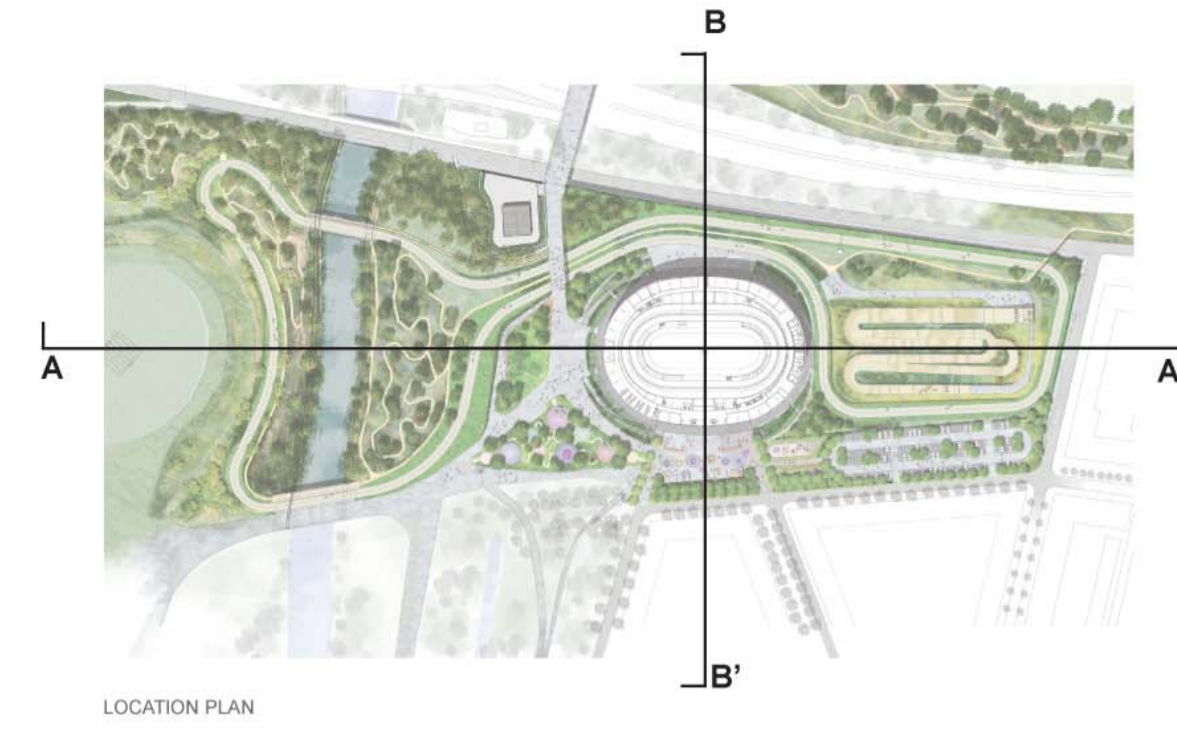
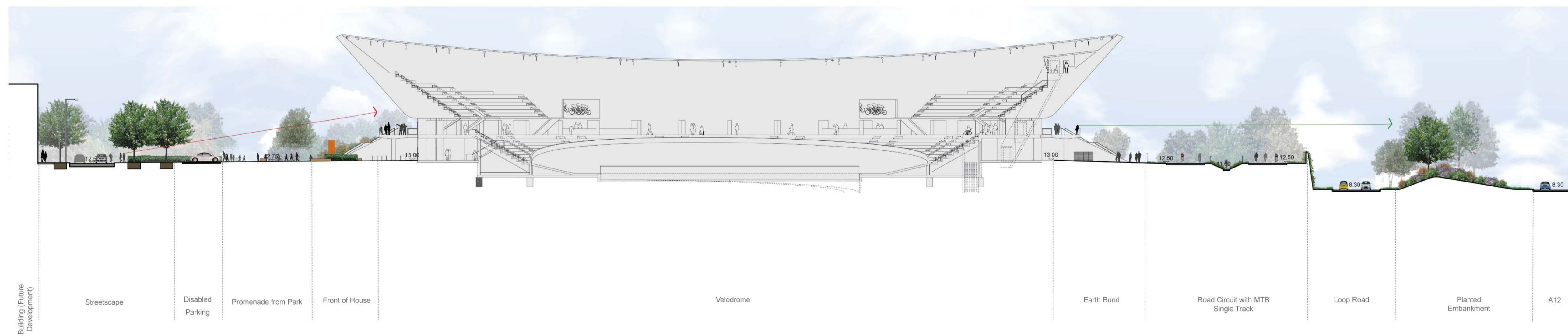


Do not scale this drawing.
Notes:



SECTION A-A' - WATERDEN MEADOW - RIVER LEA - VELODROME - BMX TRACK - LOOP ROAD
PLANTING SHOWN AT 10 YEARS FOR CONTEXTUAL PURPOSES



SECTION B-B' - THROUGH PIAZZA - VELODROME - FINISH ROAD CIRCUIT - LOOP ROAD - A12
PLANTING SHOWN AT 10 YEARS FOR CONTEXTUAL PURPOSES



04	PLANNING APPLICATION	MF	AH	12/09/2008
Rev	Description	Drawn	Chk'd	Date

Safety, Health and Environment Information
In addition to the hazards / risks normally associated with the types of work detailed on this drawing, note the following risks and information:
Construction C1, CII, CIII.
Dismantling / Demolition (Future) D1, DII, DIII.
For information relating to Use, Cleaning and Maintenance see the Health and Safety File.
It is assumed that all works will be carried out by a competent contractor working, where appropriate, to an approved method statement

Creator
Prepared by
GRANT ASSOCIATES
On behalf of the ODA

Project Title
VELOPARK

Drawing Title
**Velodrome, BMX and Immediate Environs
LEGACY
CONTEXTUAL SECTIONS AA' & BB'**

Drawn	Checked	Approved	
HJ	AH	MF	
Scale (A1)	Date	Status	
NTS	14/08/2008	S2	
Purpose of Drawing	Rev.	Vers.	
	04		

Drawing No.
VEP-GA-6-SEC-DR-L-4-D56-0110

Document Identification:						
Contract No.	Project	Area	Disc.	Category	Sequence	Sheet No.
1007	VEP	SEC	L	DSE	0110	

CONTEXTUAL

FILENAME: \$FILENAME PLOT DATE: \$PLOTDATE PLOT TIME: \$PLOTTIME